

Nij Tontisirin

Ph.D. Student in Regional Science

nt72@cornell.edu

Spatial Analysis of Iroquois Settlements

1600 - 1700

Phase I: Visual Representation

- Display Iroquois settlements
- Display Population in 3D

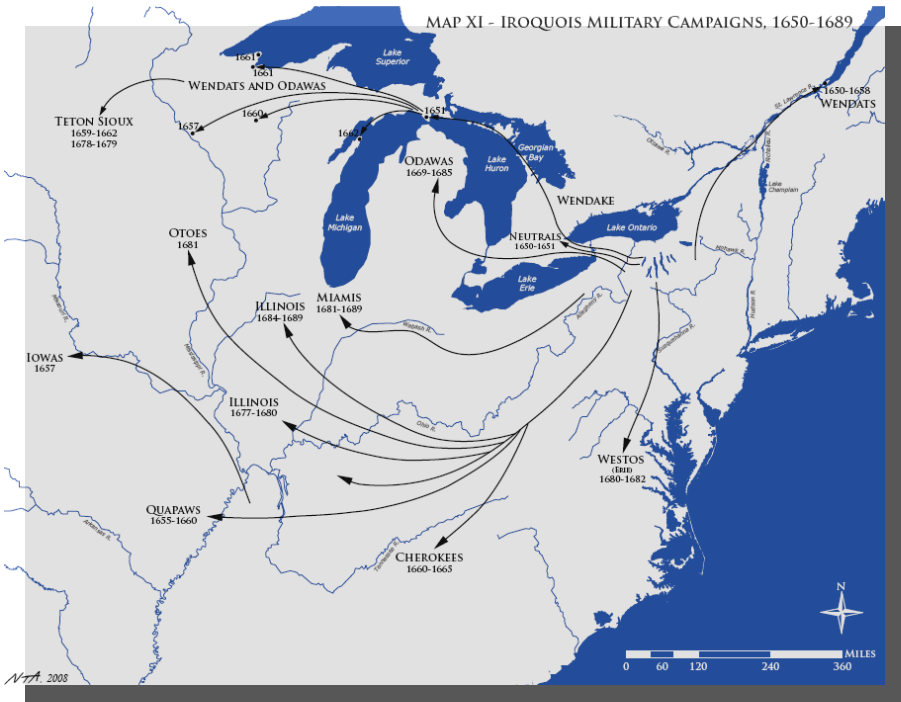
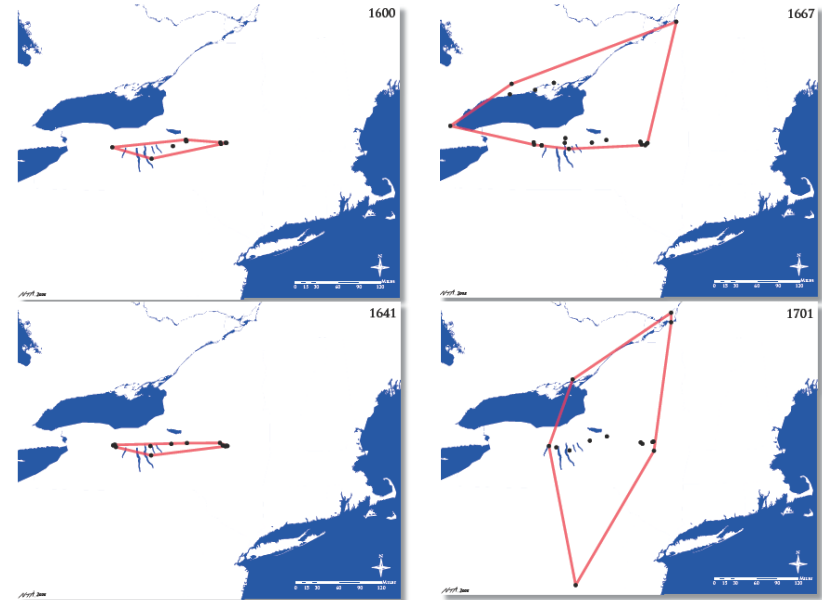
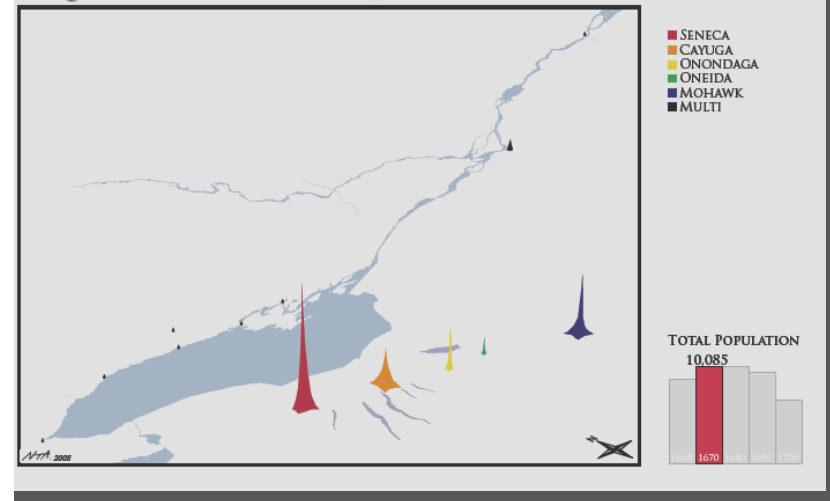


FIGURE 2 - THE CHANGING SHAPE OF IROQUOIA, 1600-1701



IROQUOIS POPULATION DISTRIBUTION, 1670



Nij Tontisirin,
Ph.D. Student in Regional Science

Spatial Analysis of Iroquois Settlements

1600 - 1700

Phase II: Spatial Analysis

- Calculate distances between tribes
- Acquire elevation of each location
- Calculate shortest distance to navigable water

