

ArcMAP to PDF

Diane Ayers, Data Manager

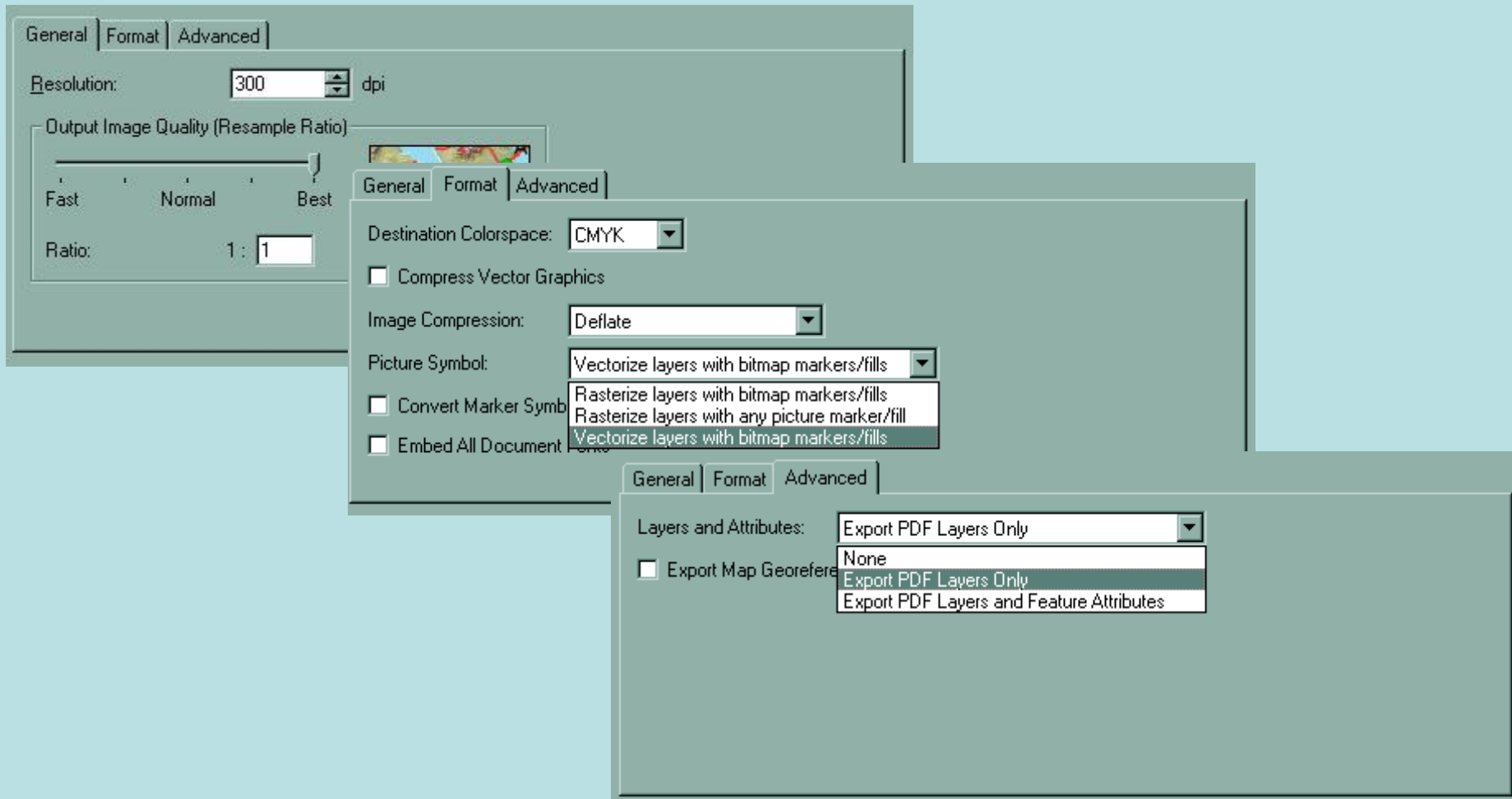
New York State AGRICULTURAL DISTRICTS MAPPING PROGRAM



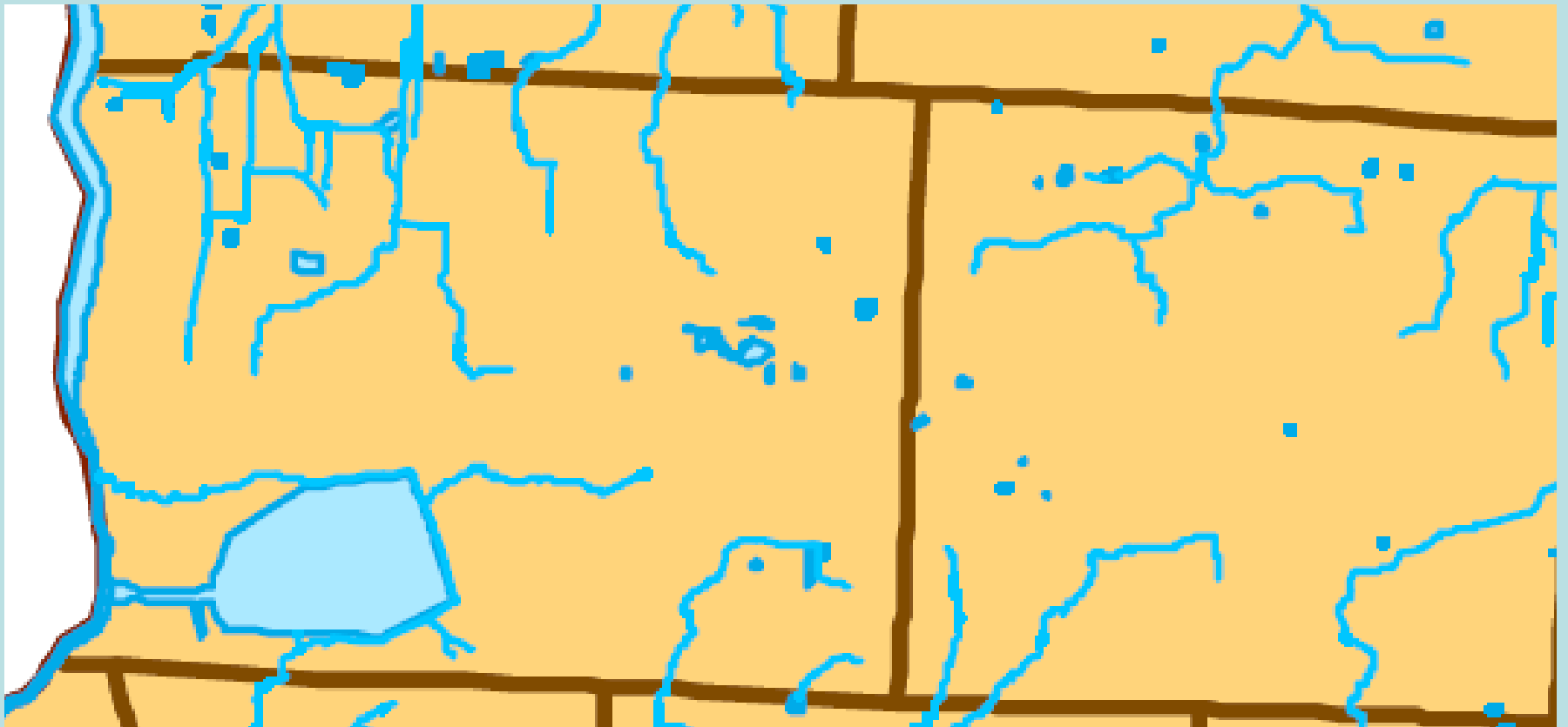
Cornell University



Export to PDF



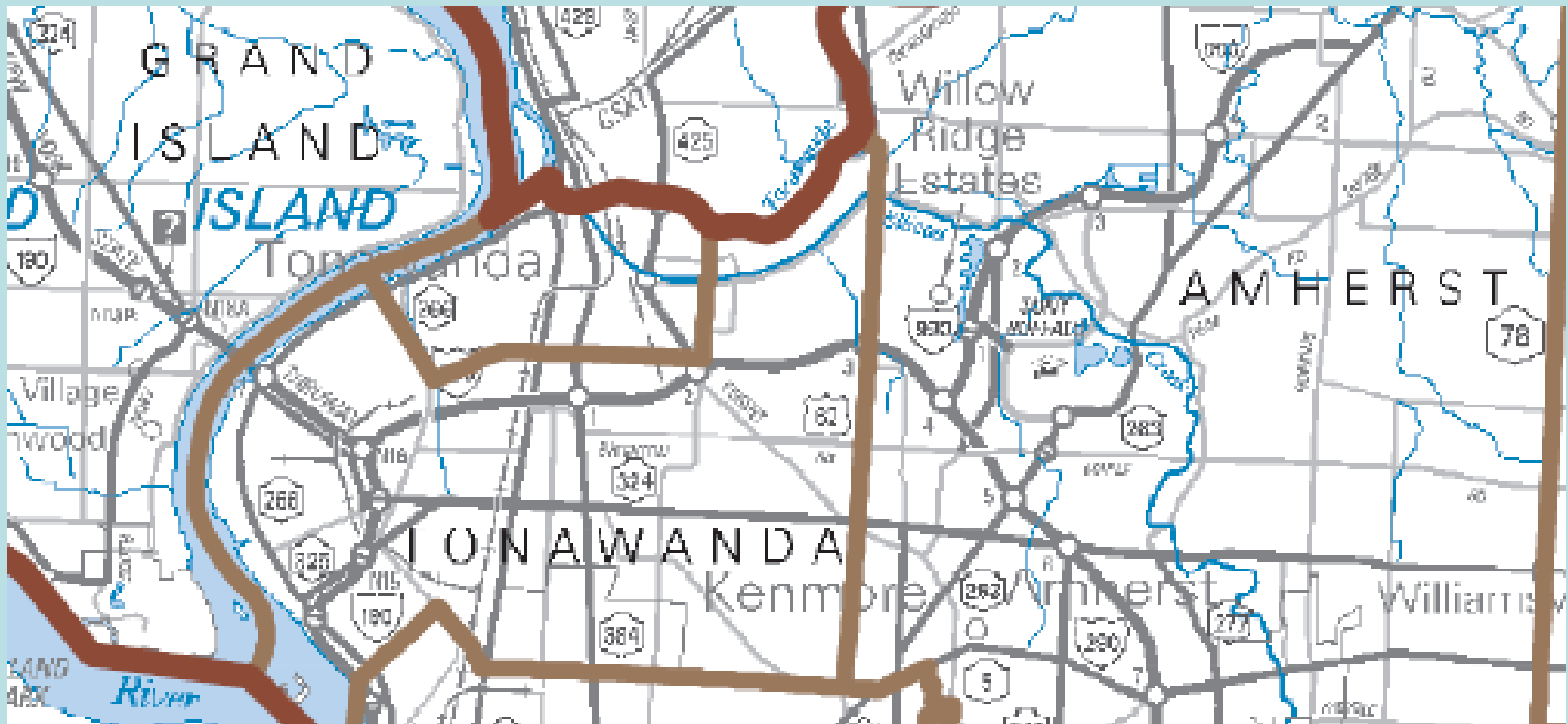
Vector Data



Cornell University



Raster Data



Cornell University



Layers with Attributes

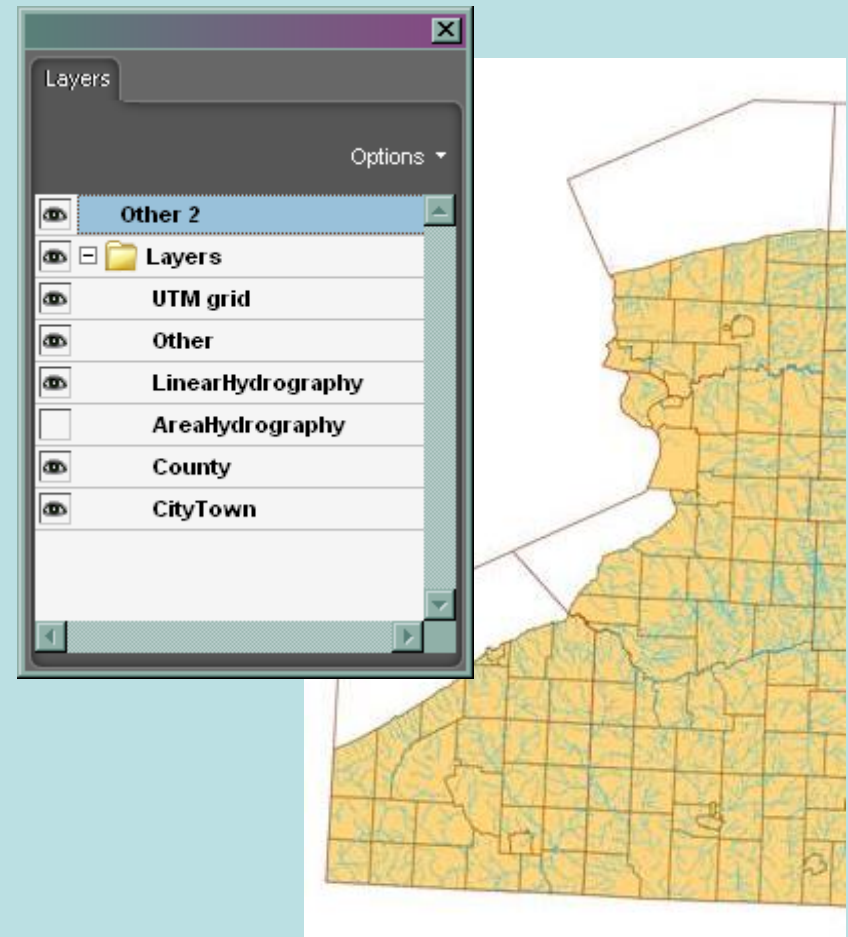
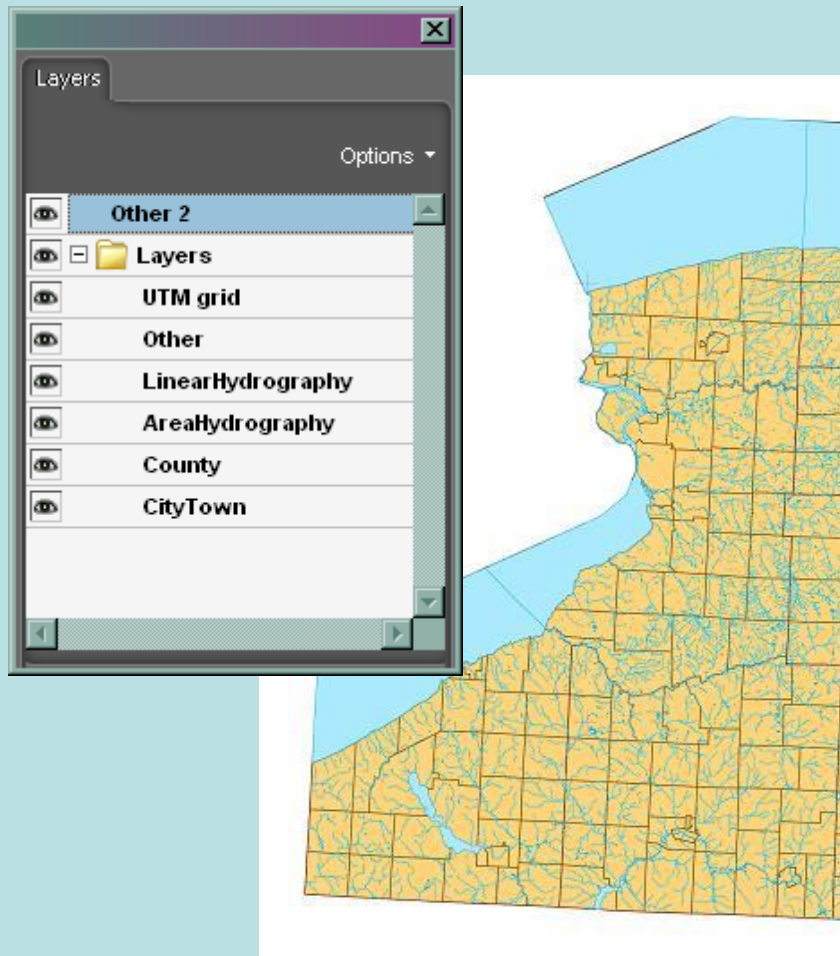
Layers Only



Cornell University



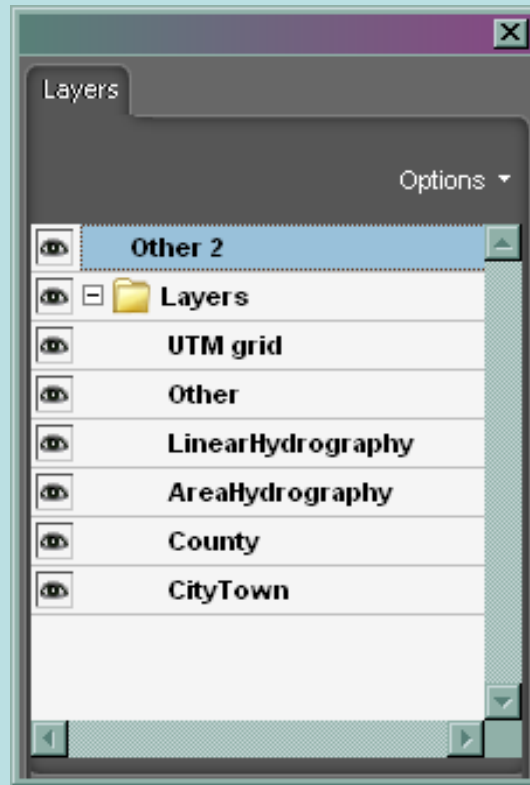
Data Layers



Cornell University



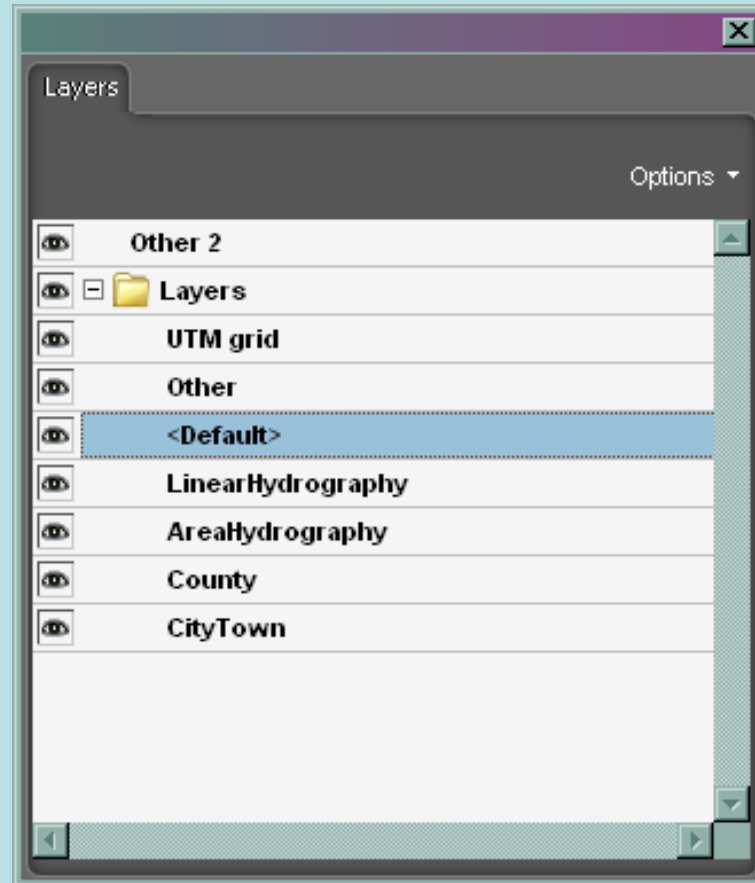
Map Elements



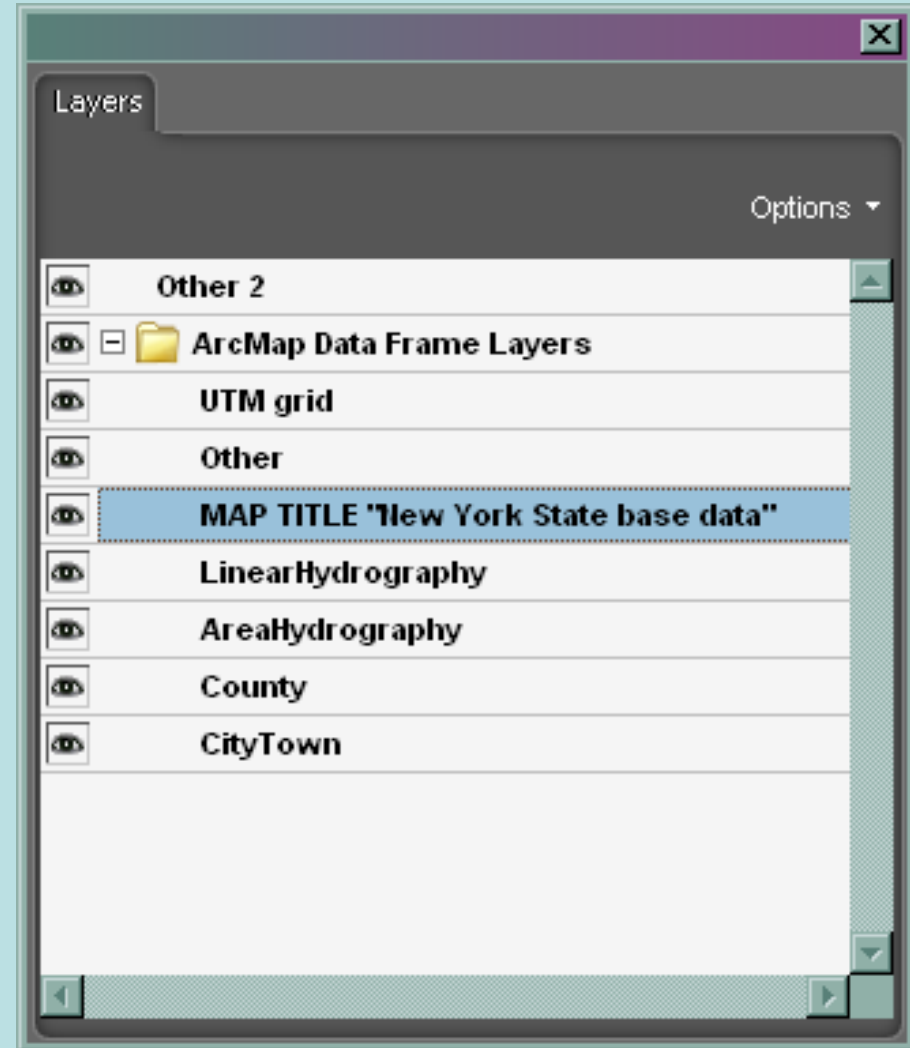
Cornell University



Data Frame Title



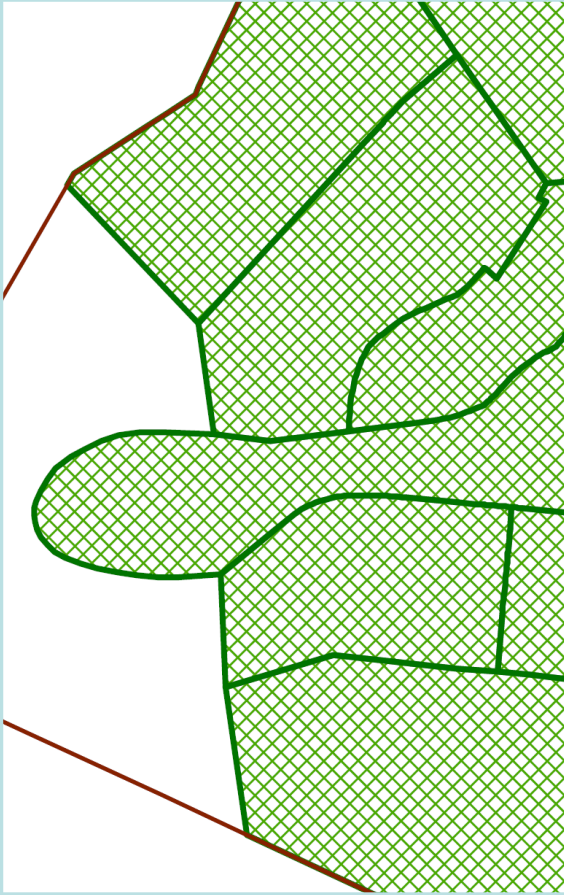
PDF Layers can be renamed




Cornell University



Vectorized Patterned Fill



File Size
1.8 MB



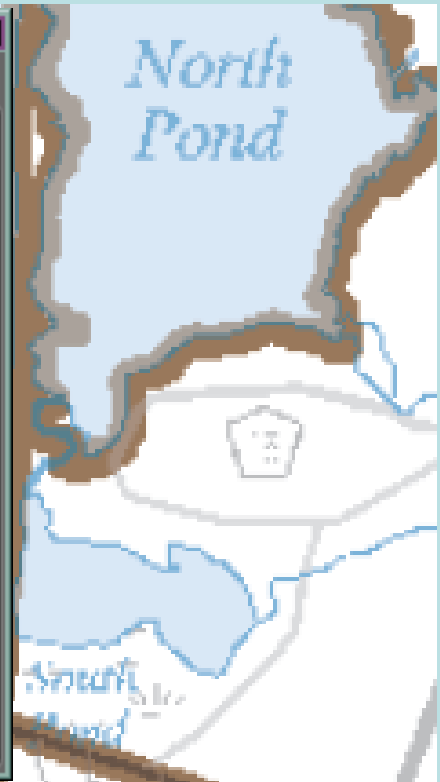
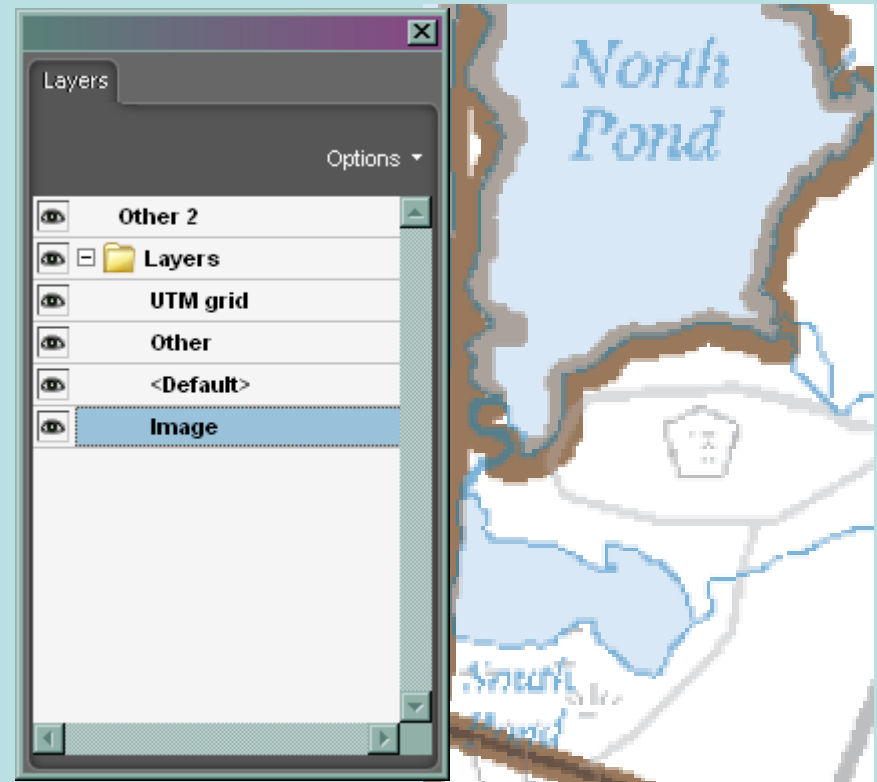
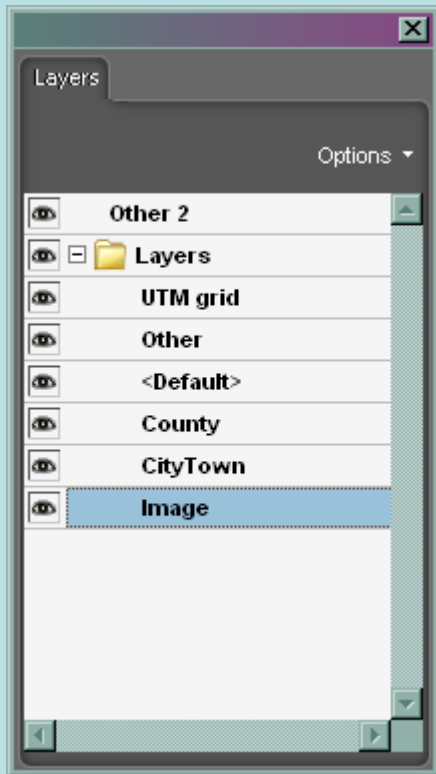
File Size
216 MB



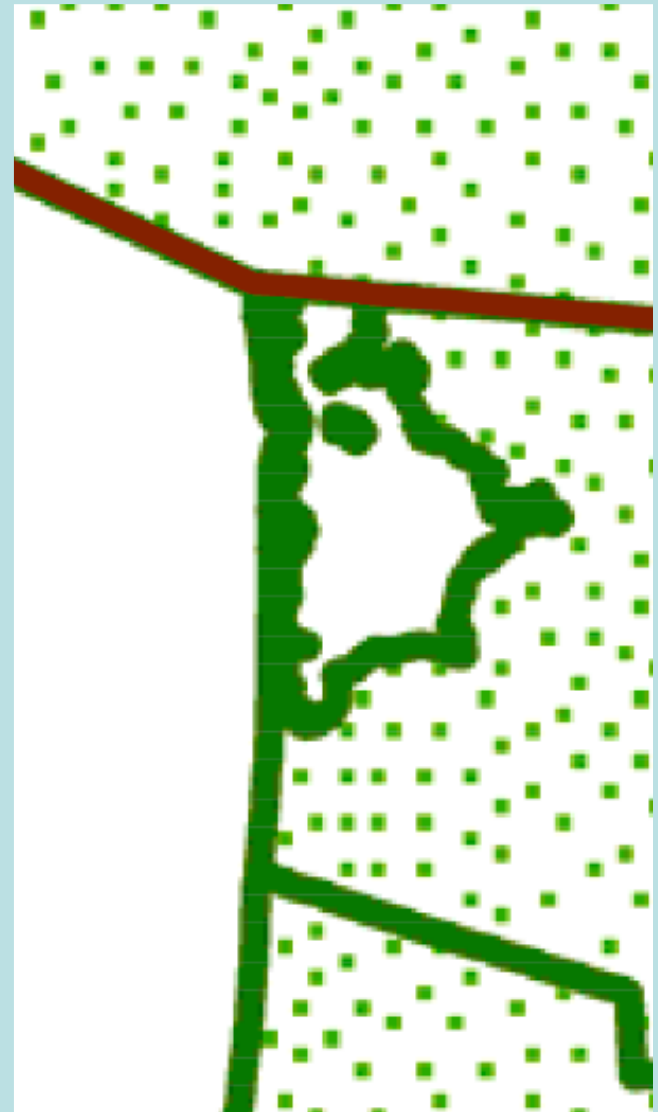

Cornell University



Raster Layer



Print to PDF



Cornell University



THANKS

Diane Ayers, Data Manager

New York State AGRICULTURAL DISTRICTS MAPPING PROGRAM



Cornell University

